



# MiWaters

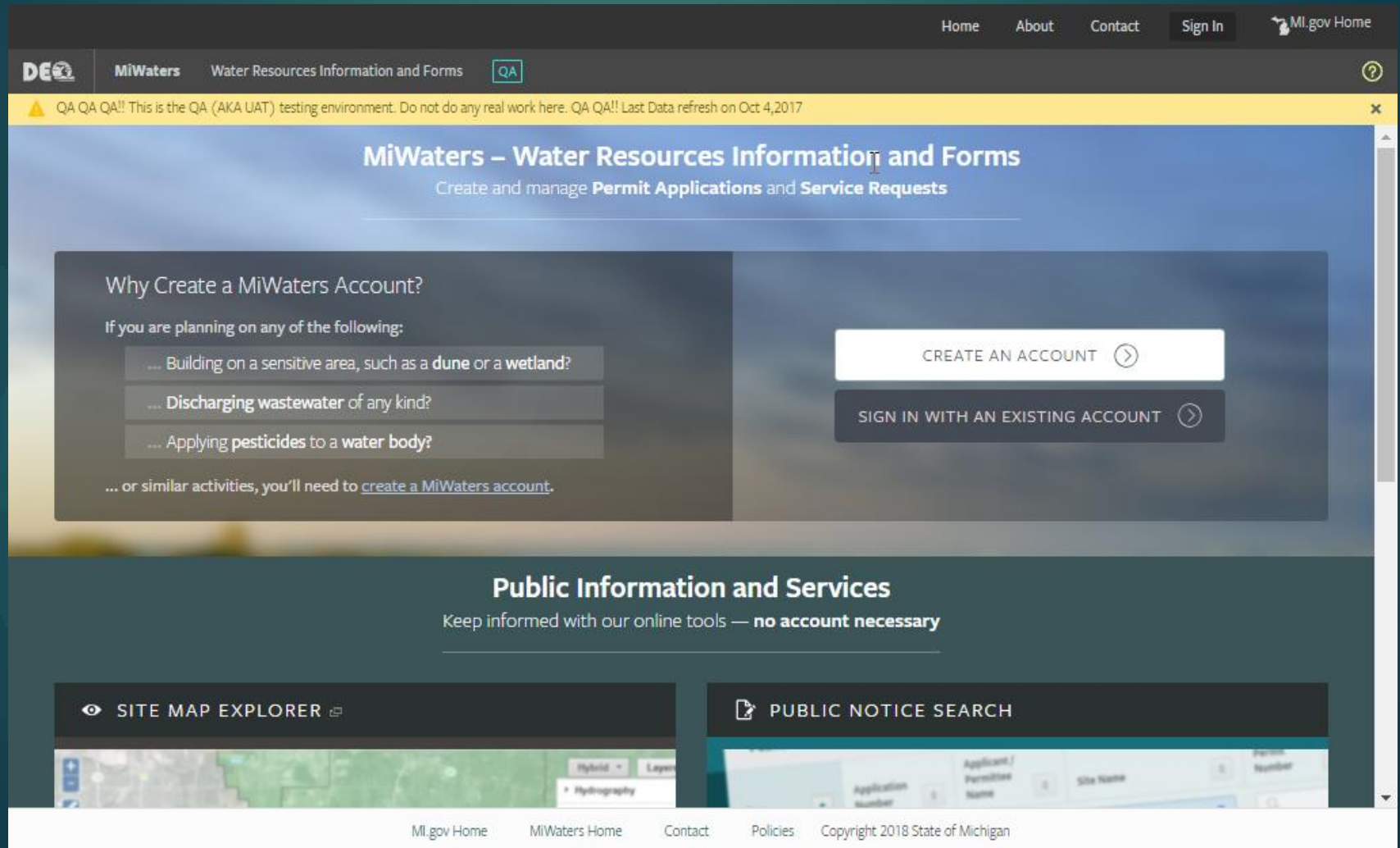
GENERAL OVERVIEW FOR AIR AND WASTE  
MANAGEMENT ASSOCIATION

# Topics

- ▶ General MiWaters Introduction
- ▶ Site Explorer
- ▶ Public Notice Search
- ▶ CSO/SSO Discharge Search
- ▶ Help Page Navigation
- ▶ Creating an account
- ▶ Being invited to a site
- ▶ Authorized Users
- ▶ Profile
- ▶ General Navigation
- ▶ Submitting Schedules of Compliance (SOCs)

# MiWaters Home Screen

► <https://miwatersqa.deq.state.mi.us/miwaters/external/home>



The screenshot displays the MiWaters Home Screen. At the top, a navigation bar includes links for Home, About, Contact, Sign In, and a Michigan.gov Home link. Below this, a secondary navigation bar features the DEQ logo, the MiWaters title, and a link to Water Resources Information and Forms, with a 'QA' tab highlighted. A yellow warning banner at the top of the main content area states: 'QA QA QA!! This is the QA (AKA UAT) testing environment. Do not do any real work here. QA QA!! Last Data refresh on Oct 4, 2017'. The main heading is 'MiWaters – Water Resources Information and Forms', with a subtitle 'Create and manage Permit Applications and Service Requests'. The central section is titled 'Why Create a MiWaters Account?' and lists scenarios where an account is needed: building on sensitive areas, discharging wastewater, and applying pesticides. To the right of this list are two buttons: 'CREATE AN ACCOUNT' and 'SIGN IN WITH AN EXISTING ACCOUNT'. Below this section is a 'Public Information and Services' section, which includes a 'SITE MAP EXPLORER' and a 'PUBLIC NOTICE SEARCH' tool. The footer contains links to Michigan.gov Home, MiWaters Home, Contact, Policies, and a copyright notice for 2018 State of Michigan.

Home About Contact Sign In MI.gov Home

DEQ MiWaters Water Resources Information and Forms QA

QA QA QA!! This is the QA (AKA UAT) testing environment. Do not do any real work here. QA QA!! Last Data refresh on Oct 4, 2017

## MiWaters – Water Resources Information and Forms

Create and manage **Permit Applications** and **Service Requests**

### Why Create a MiWaters Account?

If you are planning on any of the following:

- ... Building on a sensitive area, such as a **dune** or a **wetland**?
- ... **Discharging wastewater** of any kind?
- ... Applying **pesticides** to a **water body**?

... or similar activities, you'll need to [create a MiWaters account](#).

CREATE AN ACCOUNT

SIGN IN WITH AN EXISTING ACCOUNT

### Public Information and Services

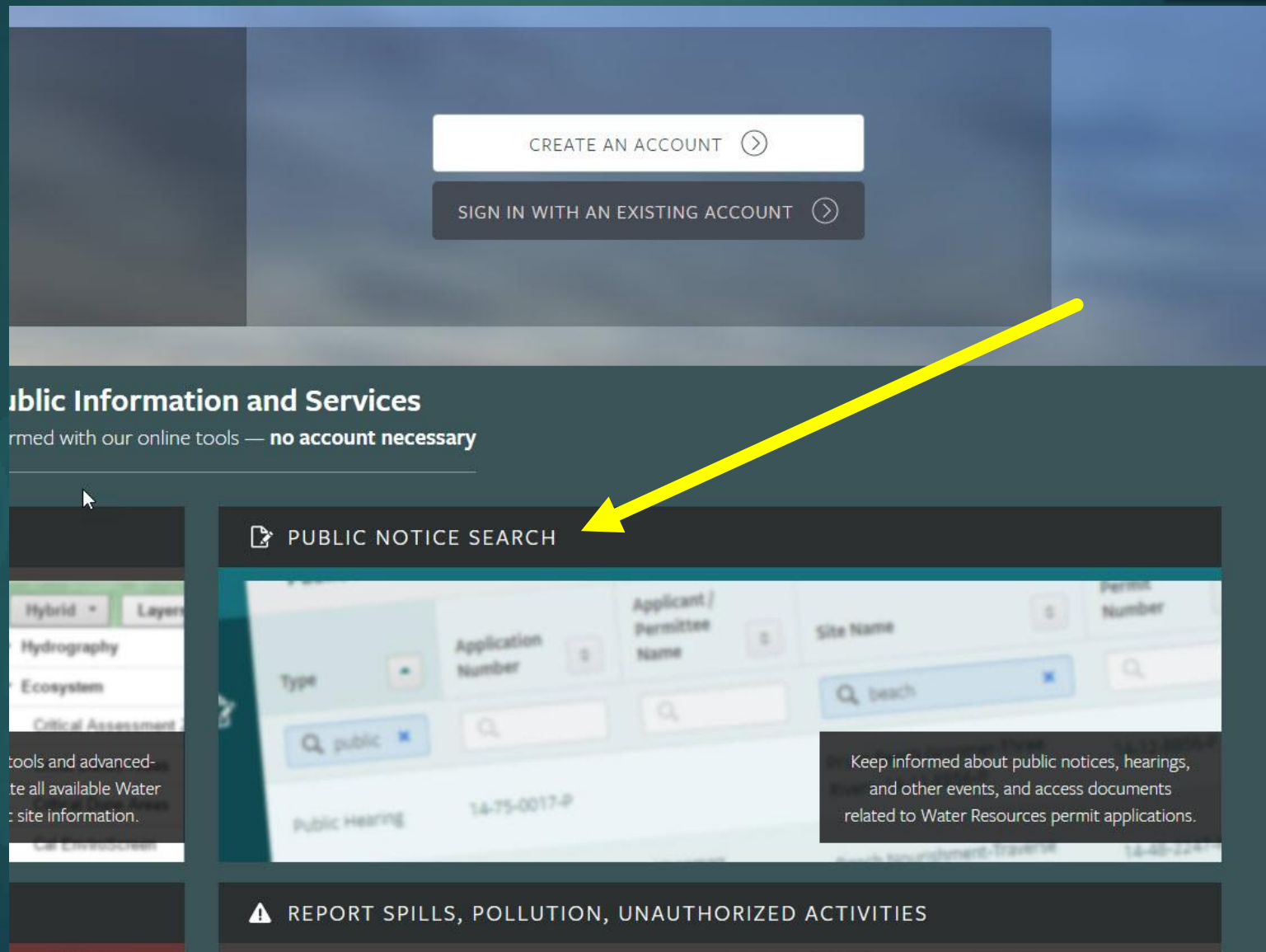
Keep informed with our online tools — **no account necessary**

#### SITE MAP EXPLORER

#### PUBLIC NOTICE SEARCH

MI.gov Home MiWaters Home Contact Policies Copyright 2018 State of Michigan

# Public Notice Search



The screenshot displays a web interface for public notice searches. At the top, there are two buttons: "CREATE AN ACCOUNT" and "SIGN IN WITH AN EXISTING ACCOUNT". Below these, a section titled "Public Information and Services" states that users can be "armed with our online tools — no account necessary". A yellow arrow points to the "PUBLIC NOTICE SEARCH" section, which contains a search interface with fields for "Type", "Application Number", "Applicant / Permittee Name", "Site Name", and "Permit Number". The "Type" field has a dropdown menu with options like "Hybrid", "Hydrography", "Ecosystem", and "Critical Assessment". The "Application Number" field contains the text "14-75-0017-P". The "Site Name" field contains the text "beach". The "Permit Number" field contains the text "14-40-224". Below the search interface, there is a section titled "REPORT SPILLS, POLLUTION, UNAUTHORIZED ACTIVITIES".

CREATE AN ACCOUNT >

SIGN IN WITH AN EXISTING ACCOUNT >

**Public Information and Services**  
armed with our online tools — **no account necessary**

**PUBLIC NOTICE SEARCH**

Hybrid • Layers  
Hydrography  
Ecosystem  
Critical Assessment

tools and advanced-  
te all available Water  
c site information.

Cal Environment

Type Application Number Applicant / Permittee Name Site Name Permit Number

Q public Q Q Q beach Q

Public Hearing 14-75-0017-P

Keep informed about public notices, hearings, and other events, and access documents related to Water Resources permit applications.

**REPORT SPILLS, POLLUTION, UNAUTHORIZED ACTIVITIES**

County

Site Name

Program Area

Application Number

Applicant Name

Permit Number

Public Notice Search

Type	Application Number	Applicant / Permittee Name	Site Name	Permit Number	Start Date	End Date	Program Area
<input type="text" value="▼"/>	<input type="text" value="▼"/>	<input type="text" value="▼"/>	<input type="text" value="▼"/>	<input type="text" value="▼"/>			<input type="text" value="▼"/>

Public Notice - Application	HNJ-06V4-JN49F	Henry Voetberg, Custom Concrete	70-7943 Byron Road-Ottawa		12/20/2018	1/9/2019	Resources	<a href="#">View</a>
Public Notice - Draft Permit	2PH-EF16-ZXPT	Indian Trails, Incorporated	Indian Trails Inc-Owosso	MIS210223 v5.0	1/4/2019	1/19/2019	NPDES	<a href="#">View</a>
Public Notice - Draft Permit	2PF-FGN8-6S88	Fisher Chippewa Redi-Mix	Fisher Redi Mix-Owosso	MIS210207 v5.0	1/3/2019	1/18/2019	NPDES	<a href="#">View</a>
Public Notice - Application	HNH-9J14-5SWHW	Tamera Tule	12-1180 Day-Union City		1/7/2019	1/27/2019	Resources	<a href="#">View</a>
Public Notice - Application	HNJ-8P9Q-X28H6	Nelson Nienhuis, n/a	70-0 Lakeview St-Spring Lake		1/2/2019	1/22/2019	Resources	<a href="#">View</a>

# Public Notice Search



MiWaters will be down Wednesday, 1/9/19, starting at noon for approximately 15 minutes. Please save and exit prior to noon to avoid losing work.



Public Notice Detail

< Public Notices

Henry Voetberg, Custom Concrete  
HNJ-06V4-JN49F



Details

Documents

Add Comment

**Notice Type:** Public Notice - Application

**Applicant Name:** Henry Voetberg, Custom Concrete

**Application Number:** HNJ-06V4-JN49F

**Permittee Name:** Henry Voetberg, Custom Concrete

**Permit Number:**

**Site Name:** 70-7943 Byron Road-Ottawa

**Address:** 7943 Byron Road  
Zeeland, Michigan 49464

**County:** Ottawa

**Lat/Long:** 42.81339/-85.97632

**Program:** Resources

**Agency Processor:** Audrie Kirk

**Agency Processor Phone:** 616-401-1641

# Public Notice Search

Public Notice Search

Public Notice Detail

Public Notices

Henry Voetberg, Custom Concrete  
HNJ-06V4-JN49F

Details Documents Add Comment

Document name	Description	
Final PN Master .pdf		
70-7943 Byron Road-Ottawa; App and Plans for PN.pdf	PN Attachments	

# Public Notice Search



MiWaters

Water Resources Information and Forms



⚠ MiWaters will be down Wednesday, 1/9/19, starting at noon for approximately 15 minutes. Please save and exit prior to noon to avoid losing work.



Public Notice Detail

< Public Notices

Henry Voetberg, Custom Concrete  
HNJ-06V4-JN49F



Details

Documents

Add Comment

Commenter name and comment are subject to public disclosure

\* Name

Postal Code

Country

\* Email

Phone

To submit this response, comments must be entered either in the Comments field below or as an attachment.

\* Comments

2048 characters remaining

Address Line 1

Address Line 2

City/Locality

State/Province

Attachments



Drop files here to upload

Choose Files No file chosen

Select a file from your computer

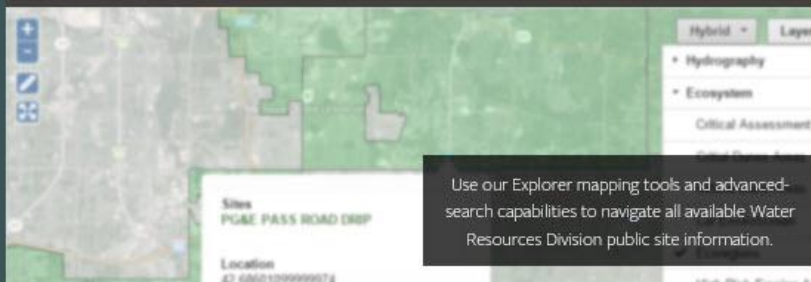


# Site Explorer

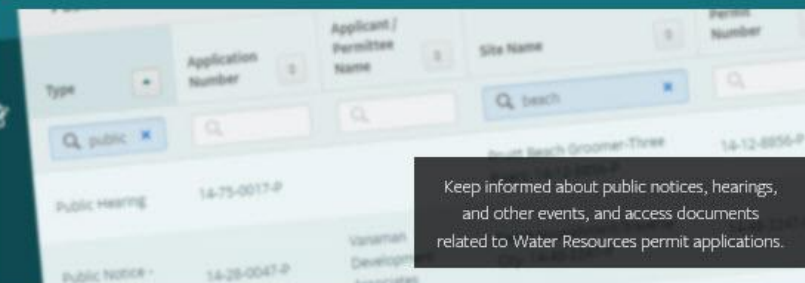
## Public Information and Services

Keep informed with our online tools — **no account necessary**

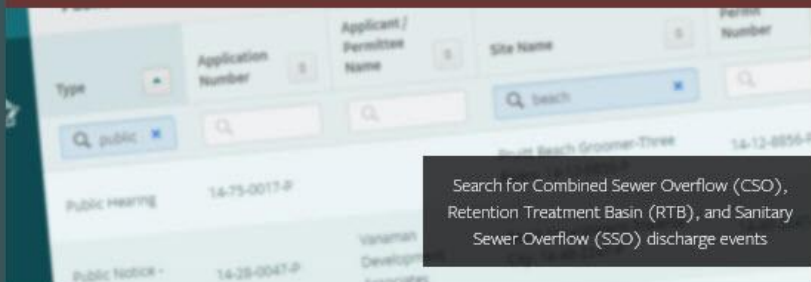
### 👁 SITE MAP EXPLORER



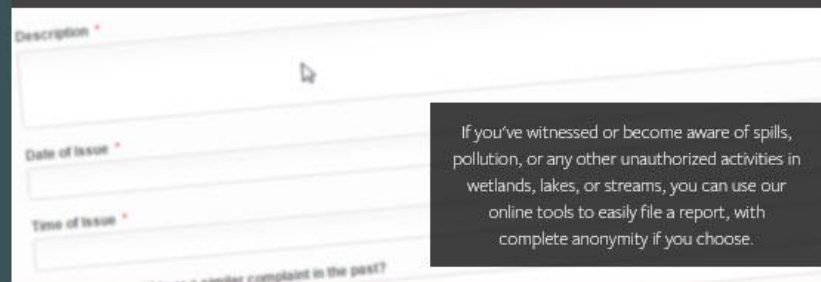
### 📄 PUBLIC NOTICE SEARCH



### 📄 CSO/SSO DISCHARGE SEARCH




### ⚠ REPORT SPILLS, POLLUTION, UNAUTHORIZED ACTIVITIES



# Site Explorer

[Home](#) [About](#) [Contact](#) [Help](#) [MI.gov Home](#)

 [MiWaters](#) [Water Resources Information and Forms](#)

Reset 340264 sites found


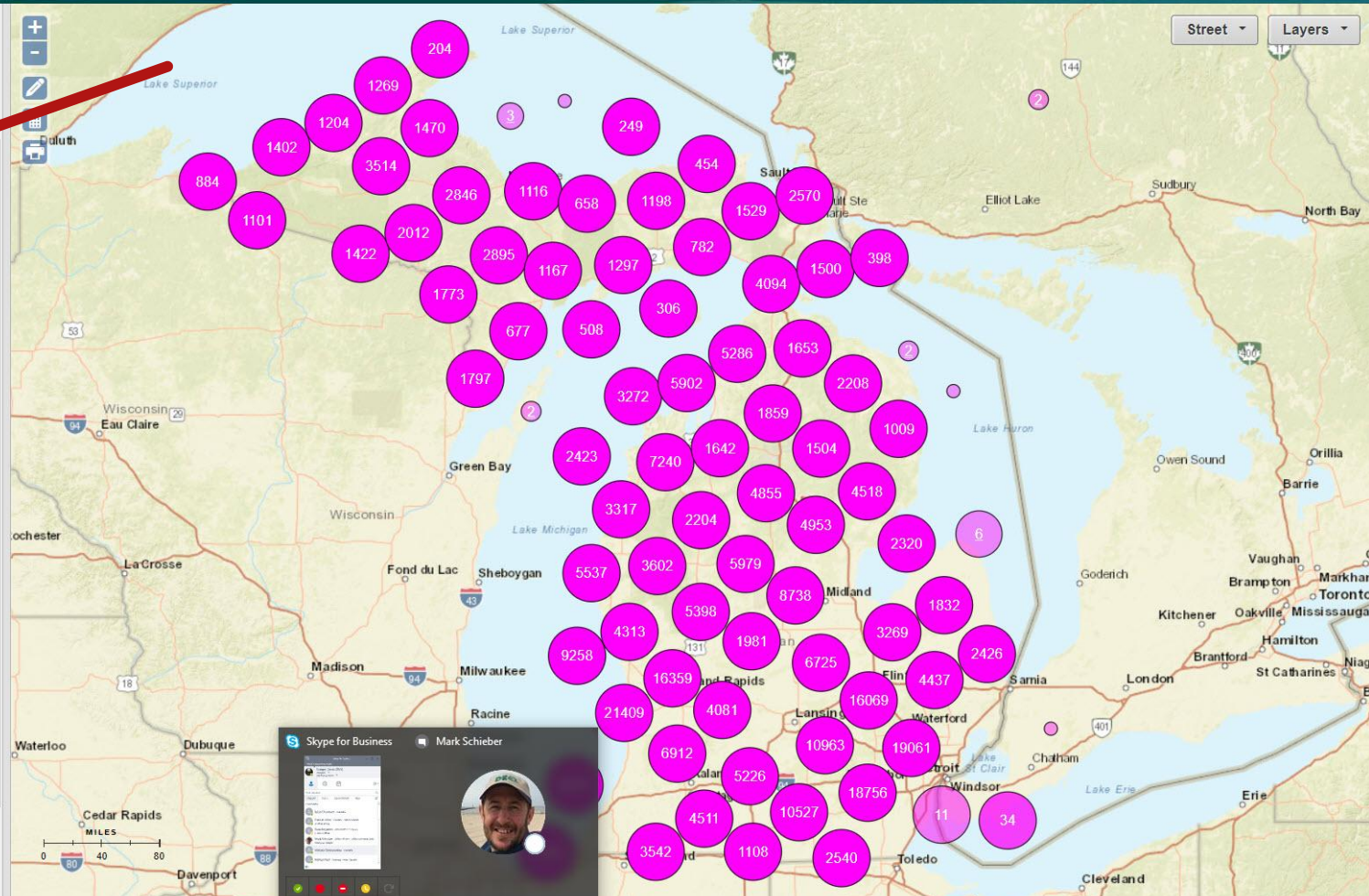
[Results](#) [Filter](#) [Export](#) [Legend](#)

### Disclaimer

The State of Michigan, Department of Environmental Quality, Water Resources Division (WRD) has enabled certain information about regulated entities' activities to be available to the public on this website. The records available to the public on this website are considered public records. While many records are available on this website, there may be records that are maintained by the WRD which are not publicly available on this website. Therefore, the records contained herein should not be considered complete. A complete record may be requested from the WRD by filing a Freedom of Information Act (FOIA) request with the WRD, in accordance with the Freedom of Information Act, PA 442 of 1976, MCL 15.231, et seq., as amended (the Act)

While every effort has been taken to assure that records exempt from disclosure under the Act has not been posted on the website, please notify us immediately if you believe otherwise. Your specific concerns will be investigated and prompt corrective action will be taken.

Under no circumstances shall the State of Michigan, the WRD, or its employees be liable for any direct, indirect, special, incidental, punitive or consequential damages that result in any way from your use of this site, or sites to which it links, or from reliance on or use of information, services, software, or merchandise provided on or through this site, or that result from deletion of files, delays in operation or transmission of data, or any failure of performance of this site. The State of Michigan, the WRD and its employees assume no liability whatsoever associated with the use or misuse of any





# Site Explorer

Home About Contact Help MI.gov Home

DEQ MIWaters Water Resources Information and Forms

Enter keywords...  
Reset 0 sites found  
Results Filter Export Legend  
Show sites with no location

The map displays the Great Lakes region, including Lake Superior, Lake Michigan, Lake Huron, Lake Erie, and Lake St. Clair. Major cities such as Marquette, Sault Ste. Marie, Green Bay, Milwaukee, Chicago, Detroit, and Toronto are labeled. The map includes a scale bar (0 to 80 miles) and a north arrow. Two red arrows point to the search bar and the zoom controls on the left side of the map.

# Site Explorer

Home About Contact Help MI.gov Home

DEQ MiWaters Water Resources Information and Forms

Enter keywords... 340264 sites found

Results Filter Export Legend

Enter keywords... Advanced Search (Help?)

Site Name

TRS

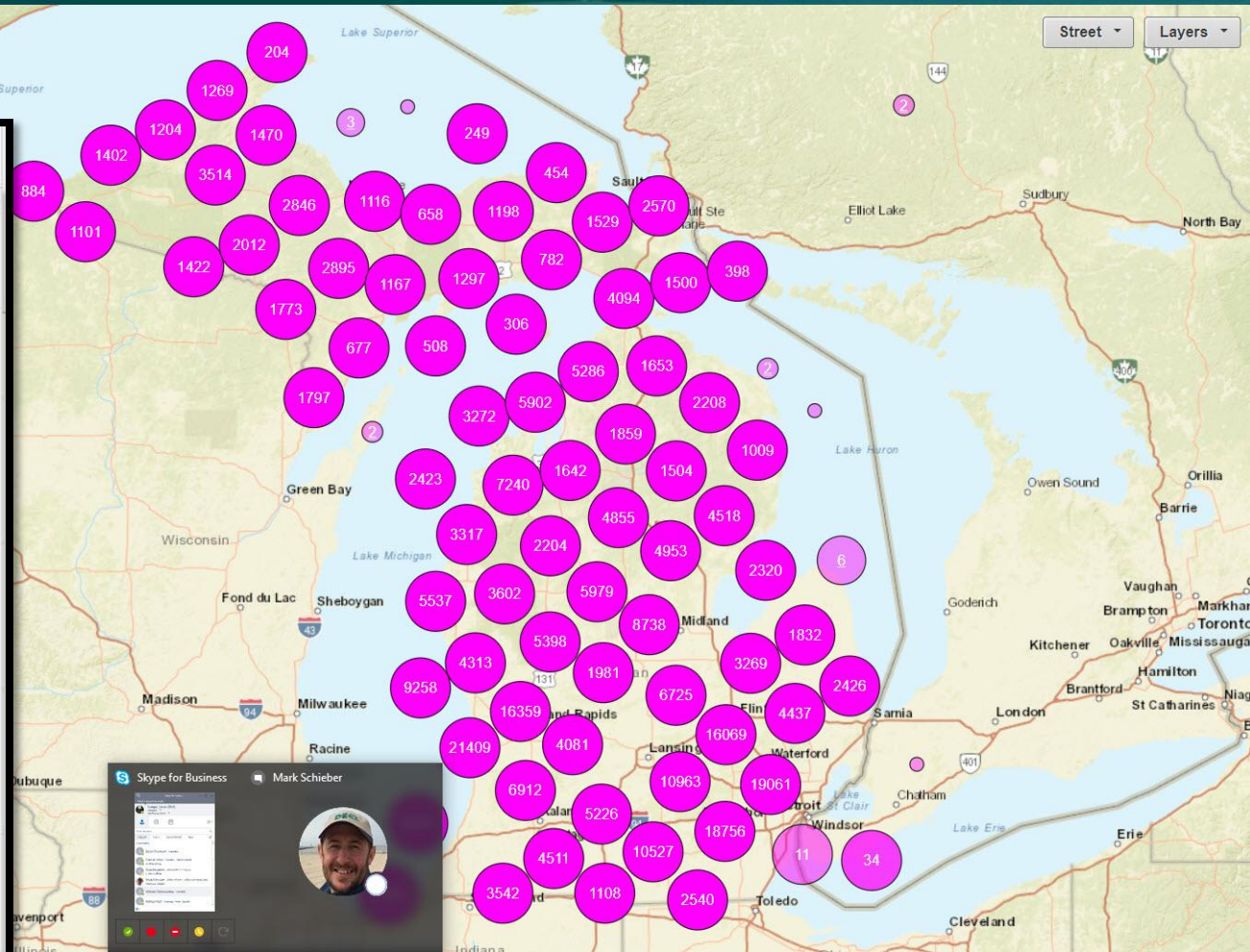
Zip Code

Address

City

SIC Code

NAICS Code



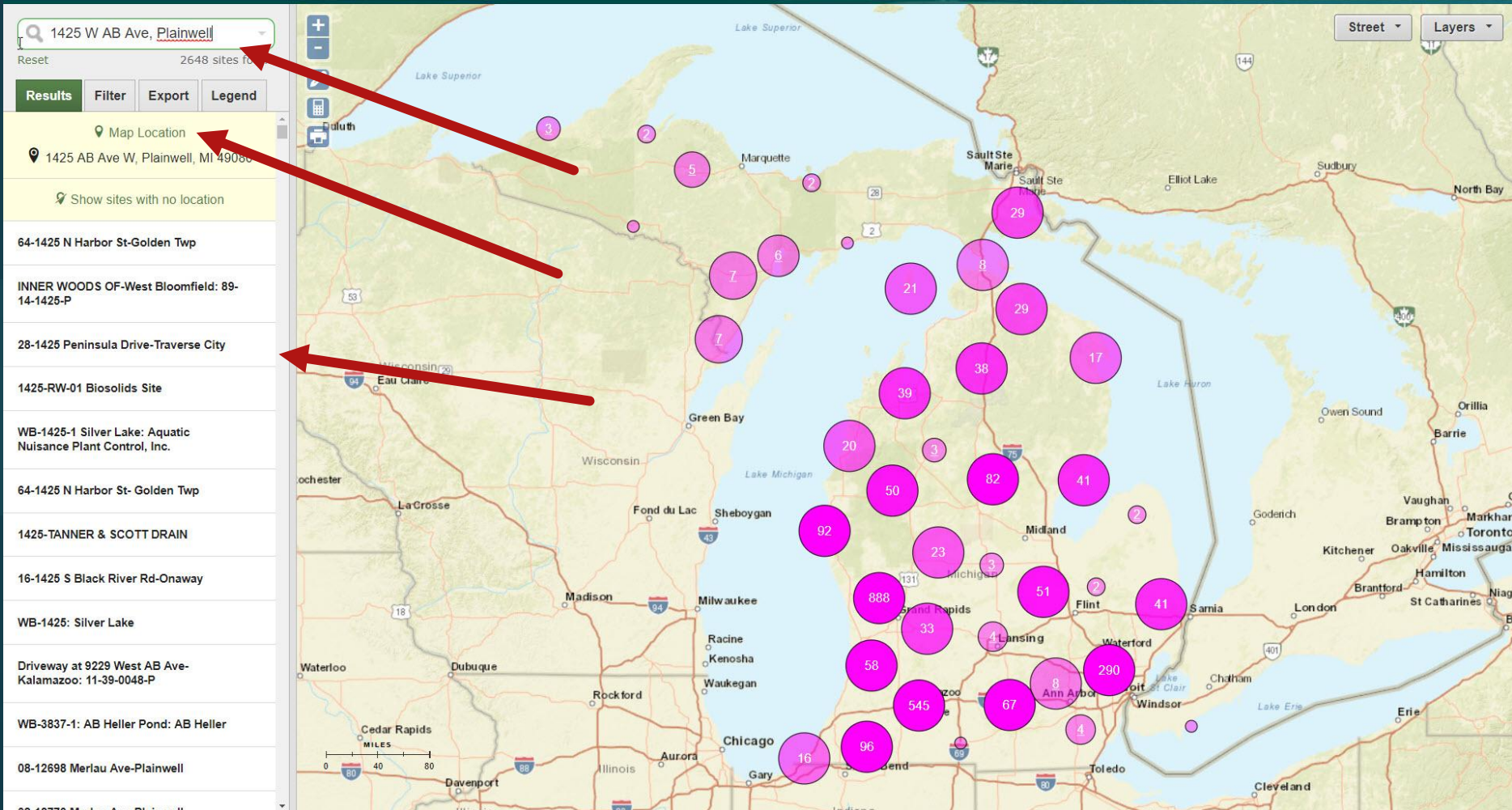
Map showing numerous pink circular markers with numbers, representing water quality sites. The map includes labels for cities like Green Bay, Sheboygan, Madison, Milwaukee, Racine, and Toledo, as well as Lake Superior, Lake Michigan, Lake Huron, and Lake Erie. A small inset window shows a Skype for Business chat with Mark Schieber.



# Site Explorer

[Home](#)[About](#)[Contact](#)[Help](#)[MI.gov Home](#)

MiWaters Water Resources Information and Forms



# Site Explorer

[Home](#) [About](#) [Contact](#) [Help](#) [MI.gov Home](#)

**DEQ** **MiWaters** Water Resources Information and Forms

4 sites found

[Reset](#)

[Results](#) [Filter](#) [Export](#) [Legend](#)

[Map Location](#)

[1425 AB Ave W, Plainwell, MI 49080](#)

[Show sites with no location](#)

[Adam-Plainwell: 00-39-0021-P](#)

[File-Plainwell: 02-39-0003-WA](#)

[Cowels-Plainwell: 96-12-0337-P](#)

[Complaint:08-39-0044-V](#)


**Sites**

**File-Plainwell: 02-39-0003-WA**

**Complaint:08-39-0044-V**

# Site Explorer

[Home](#) [About](#) [Contact](#) [Help](#) [MI.gov Home](#)

 **MiWaters** Water Resources Information and Forms

Reset 3046 sites found

Results Filter Export Legend

Map Location  
Kalamazoo, MI  
Show sites with no location

Kalamazoo WWTP

Kalamazoo Lake WWTP

Kalamazoo Nature Center  
07-39-0050-P


Kalamazoo-Kalamazoo: 05-39-0012-P

**All Environmental Interests**

Part 41 Individual Permit: P41001568 v1.0 - Effective 07/11/2018 to 07/11/2020 (In Effect): P41001568

**KALAMAZOO WWTP** 1415 N. Harrison, Kalamazoo, MI 49007

Profile Site Map Compliance (205) Documents (467)



Geopolitical Data

Basin: Kalamazoo  
County: Kalamazoo  
HUC12: 040500030606

**Effective:** 7/11/2018 ⓘ to 7/11/2020 ⓘ

**Source System:** ePermitting

**Source System ID:** P41001568

**Division Contact:** Marcus Tironi | (269) 330-9468 | [tironim@michigan.gov](mailto:tironim@michigan.gov)

Kalamazoo Nature Center-Kalamazoo:  
08-39-0025-P

Kalamazoo Department of Parks & Rec-  
Kalamazoo: 05-39-0012-P

Filter By:

All Environmental Interests



# Site Explorer

[Home](#)[About](#)[Contact](#)[Help](#)[MI.gov Home](#)**MiWaters** Water Resources Information and Forms

Reset

3046 sites found

**Results** Filter Export Legend

Map Location

Kalamazoo, MI

Show sites with no location

**Kalamazoo WWTP** X

Kalamazoo Lake WWTP

Kalamazoo Nature Center-Kalamazoo:  
07-39-0050-P

Kalamazoo-Kalamazoo: 98-12-0531-P

City of Kalamazoo-Kalamazoo: 08-39-  
0009-P

Kalamazoo-Kalamazoo: 99-12-0083-P

Kalamazoo-Kalamazoo: 96-12-0119-P

Kalamazoo-Kalamazoo: 03-39-0015-P

City of Kalamazoo-Kalamazoo: 05-39-  
0015-P

Kalamazoo-Kalamazoo: 04-39-0013-P

Kalamazoo Nature Center-Kalamazoo:  
08-39-0025-PKalamazoo Department of Parks & Rec-  
Kalamazoo: 05-39-0012-P**KALAMAZOO WWTP** 1415 N. Harrison, Kalamazoo, MI 49007[Profile](#)[Site Map](#)**[Compliance \(205\)](#)**[Documents \(467\)](#)

Filter By: All Regulatory Programs

Time Frame: All years

Expand/Collapse All

**Evaluations**

11/2/2018 NPDES - NPDES Recon -- Permit: MI0023299

8/10/2018 NPDES - NPDES File Review -- Permit: MI0023299

8/31/2017 NPDES - IPP Review Schedule of Compliance -- Permit: MI0023299

8/29/2017 NPDES - NPDES Compliance Evaluation Inspection (CEI) -- Permit: MI0023299

7/28/2016 NPDES - NPDES Recon -- Permit: MI0023299

8/20/2015 NPDES - Pretreatment Audit -- Permit: MI0023299

7/30/2015 NPDES - NPDES Recon -- Permit: MI0023299

9/29/2014 NPDES - Pretreatment Compliance Inspection -- Permit: MI0023299

1/13/2014 NPDES - NPDES CSI-Toxics -- Permit: MI0023299

3/5/2013 NPDES - Industrial Pretreatment Prog Recon -- Permit: MI0023299

1/16/2013 NPDES - NPDES Recon -- Permit: MI0023299

3/27/2012 NPDES - Compliance Evaluation Inspection (CEI) -- Permit: MI0023299

9/28/2011 NPDES - Pretreatment Compliance Inspection -- Permit: MI0023299

2/15/2011 NPDES - Reconnaissance Inspection -- Permit: MI0023299

9/15/2010 NPDES - Biosolids Recon -- Permit: MI0023299



# Site Explorer

[Home](#)[About](#)[Contact](#)[Help](#)[MI.gov Home](#)

MiWaters Water Resources Information and Forms

Reset

3046 sites found

Results

Filter

Export

Legend

Map Location

Kalamazoo, MI

Show sites with no location

Kalamazoo WWTP

Kalamazoo Lake WWTP

Kalamazoo Nature Center-Kalamazoo:  
07-39-0050-P

Kalamazoo-Kalamazoo: 98-12-0531-P

City of Kalamazoo-Kalamazoo: 08-39-  
0009-P

Kalamazoo-Kalamazoo: 99-12-0083-P

Kalamazoo-Kalamazoo: 96-12-0119-P

Kalamazoo-Kalamazoo: 03-39-0015-P

City of Kalamazoo-Kalamazoo: 05-39-  
0015-P

Kalamazoo-Kalamazoo: 04-39-0013-P

Kalamazoo Nature Center-Kalamazoo:  
08-39-0025-PKalamazoo Department of Parks & Rec-  
Kalamazoo: 05-39-0012-P

KALAMAZOO WWTP 1415 N. Harrison, Kalamazoo, MI 49007

Profile

Site Map

Compliance (205)

Documents (467)

Download Selected

DOCUMENT NAME

☐ 02-2016 DMR V2.PDF v1☐ 02-2016 DMR\_Letter\_Corrected V2.PDF v1☐ 02-2017 DMR.pdf v1☐ 03-2016 DMR.pdf v1☐ 03-2017 DMR\_rev V2.PDF v1☐ 050117 LocalLimitReEvaluation Memo.pdf☐ 0815116 MDEQ\_August2016EffluentSamplingIncident.pdf v1☐ 12-2015 DMR.pdf v1☐ 1401053\_1 ENVReport 01 17 2014 0938.pdf☐ 1401053\_1 SAMPLE ANALYTE PIVOT 01 17 2014 0938.zip☐ 1401054\_1 ENVReport 01 15 2014 1558.pdf☐ 1401054\_1 SAMPLE ANALYTE PIVOT 01 15 2014 1558.zip

DOCUMENT TYPE

Application/Request 2E4-RRP1-2A58

Application/Request 2E4-RRP1-2A58

Application/Request 2Q1-E4NH-D1K0

Application/Request 2EV-K1RG-KZPG

Application/Request 2QX-HN95-E5YX

Site / General

Application/Request 2HV-K2K3-6PZP

Application/Request 2CJ-HHKA-9NZC

Inspection/Evaluation on 01/13/2014

Inspection/Evaluation on 01/13/2014

Inspection/Evaluation on 01/13/2014

Inspection/Evaluation on 01/13/2014

DESCRIPTION

Application/Request : Attachments ir

Application/Request : Attachments ir

Application/Request : Attachments ir

Application/Request : Attachments ir

Application/Request : Attachments ir

Site : IPP documents

Application/Request : Attachments ir

Application/Request : Attachments ir

Application/Request : Conversion - A

Application/Request : Conversion - A

Application/Request : Conversion - A

Application/Request : Conversion - A

# Dashboard



MiWaters

Water Resources Information and Forms



Sarah Ehinger



SITE

 **Neighbor Pete**

**Dashboard**

Details

Contacts List

Apps, Requests and Reports

Permits

Evaluations

Violations

Compliance and Enforcement  
Actions

Financials

Documents

Authorized Users

Priority (0)

Upcoming (1)

As Needed (1)

Draft (35)

In Process (1)

HIGH PRIORITY

No items

CHARGES

**11**

CHARGES

**\$2,650.00**

TOTAL DUE

UPCOMING

**Neighbor Pete**

Schedule on Permit P41001738 v1.0 — **Part 41 Startup Notification**

**UPCOMING**

The schedule is due 10/16/2020. Provide notification to DEQ of startup of construction for this part 41 permitted project.

# Dashboard



MiWaters

Water Resources Information and Forms



Sarah Ehinger



SITE



Neighbor Pete

Dashboard

Details

Contacts List

Apps, Requests and Reports

Permits

Evaluations

Violations

Compliance and Enforcement  
Actions

Financials

Documents

Authorized Users

Priority (0)

Upcoming (1)

As Needed (1)

Draft (35)

In Process (1)

Neighbor Pete

Schedule on Permit P41001738 v1.0 — Part 41 Startup Notification

UPCOMING

The schedule is due 10/16/2020. Provide notification to DEQ of startup of construction for this part 41 permitted project.

# Dashboard



MiWaters

Water Resources Information and Forms



Sarah Ehinger



SITE



Neighbor Pete

Dashboard

Details

Contacts List

Apps, Requests and Reports

Permits

Evaluations

Violations

Compliance and Enforcement  
Actions

Financials

Documents

Authorized Users

Priority (0)

Upcoming (1)

As Needed (1)

Draft (35)

In Process (1)

## Neighbor Pete

Schedule on Permit P41001738 v1.0 — **Part 41 Completion Notification**

AS NEEDED

Submit notification to DEQ for the completion of construction of the project identified in this part 41 permit.

# Dashboard



MiWaters

Water Resources Information and Forms



Sarah Ehinger



SITE



Neighbor Pete

Dashboard

Details

Contacts List

Apps, Requests and Reports

Permits

Evaluations

Violations

Compliance and Enforcement  
Actions

Financials

Documents

Authorized Users

Priority (0)

Upcoming (1)

As Needed (1)

Draft (35)

In Process (1)


## Neighbor Pete





Schedule on Permit P41001738 v1.0 — **Part 41 Completion Notification**




AS NEEDED


Submit notification to DEQ for the completion of construction of the project identified in this part 41 permit.

# Dashboard

**MiWaters** Water Resources Information and Forms

 Sarah Ehinger



**SITE**  
 **Neighbor Pete**

**Dashboard**  
  
Details  
Contacts List  
Apps, Requests and Reports  
Permits  
Evaluations  
Violations  
Compliance and Enforcement Actions  
Financials  
Documents  
Authorized Users

Priority (0)Upcoming (1)As Needed (1)**Draft (35)**In Process (1)

**Neighbor Pete**  
Schedule HN7-6DAF-RXXRQ — **MS4 Progress Report**  
**DRAFT** This draft was created on 08/18/2017 by Nathan Noll and has not yet been submitted.

**Neighbor Pete**  
Schedule HN7-BRK1-QXE39 — **MS4 Progress Report**  
**DRAFT** This draft was created on 08/25/2017 by Nathan Noll and has not yet been submitted.

**Neighbor Pete**  
Schedule HN8-14TR-VFFYK — **Industrial Pretreatment Program (IPP) Annual Report**  
**DRAFT** This draft was created on 09/21/2017 by Anne Tavalire and has not yet been submitted.

**Neighbor Pete**  
Schedule HN8-HKC2-KZ31Q — **Benchmark Monitoring Study Plan**  
**DRAFT** This draft was created on 10/12/2017 by Nathan Noll and has not yet been submitted.

**Neighbor Pete**  
Schedule HN8-HKGR-KWD59 — **Benchmark Monitoring Study Plan**  
**DRAFT** This draft was created on 10/12/2017 by Nathan Noll and has not yet been submitted.

**Neighbor Pete**  
Schedule HN9-1X8C-6NA8A — **MS4 Progress Report**  
**DRAFT** This draft was created on 11/02/2017 by Kyle Alexander and has not yet been submitted.

[MI.gov Home](#) [MiWaters Home](#) [Contact](#) [Policies](#) Copyright 2019 State of Michigan

# Dashboard



MiWaters

Water Resources Information and Forms



Sarah Ehinger



SITE

 **Neighbor Pete**

**Dashboard**

Details

Contacts List

Apps, Requests and Reports

Permits

Evaluations

Violations

Compliance and Enforcement  
Actions

Financials

Documents

Authorized Users

Priority (0)

Upcoming (1)

As Needed (1)

Draft (35)


**In Process (1)**




## Neighbor Pete



Application HNG-YABN-EOP0T — **Standard/Expedited Permit Application for Wastewater Systems (Part 41)**


**IN PROCESS** The submission was received on 09/27/2018. The latest revision is v2. The agency is processing your submission. Contact Steven Eick at (586) 753-3763 or eicks@michigan.gov with questions.


# User Management

 **MiWaters** Water Resources Information and Forms QA

   Sarah Ehinger (External)

 QA QA QA!!!! This is the QA (AKA UAT) Testing environment. Do not do any real work here. Last data refresh on 1/15/19. QA QA QA!!! 

 **SITE**

 **Sarah's Testing Site**

**Home**

Dashboard

Notifications

Details

Contacts List

Apps, Requests and Reports

Permits

Evaluations

Violations

Compliance and Enforcement Actions

Financials

Documents

Authorized Users

Welcome to MiWaters

### Getting Started

MiWaters is a one-stop portal for submitting permit applications and service requests to DEQ's Water Resources Division.

Once you or your organization has been issued a permit you can submit required reports or request changes to your permit here.

### Finding and Submitting Applications and Requests

Begin by browsing the available application, service request and report forms. Once the desired form is located, you can fill it out, submit it, and track it here.

[Browse Forms](#)

### Managing Information for an Existing Facility, Project, or Site

If you are affiliated with an existing facility, project, or site that has had DEQ involvement, your MiWaters account can be granted access to the site in one of the following ways:

- Contact the facility directly and ask the designated MiWaters account administrator to invite you to join the site.
- If the site does not currently have an active account manager, contact MiWaters support to learn how to set up a site account.

If your facility, project or site has not yet had DEQ involvement, your site will be created after you **fill out and submit an application or service request** form and DEQ has begun processing it.


### Getting Help




Use the Help link icon in the top right corner of any page to view screen-specific help. If you still need assistance click the Contact link in the page header for additional support options.


<https://miwatersqa.deq.state.mi.us/miwaters/site/compliance/list?siteId=4053368395641438554> [Home](#) [Contact](#) [Policies](#) Copyright 2019 State of Michigan





# User Management

 **MiWaters** Water Resources Information and Forms QA

   Sarah Ehinger (External)

⚠️ QA QA QA!!!! This is the QA (AKA UAT) Testing environment. Do not do any real work here. Last data refresh on 1/15/19. QA QA QA!!! 

 **SITE**

 **Sarah's Testing Site**

Home

Dashboard

Notifications

Details

Contacts List

Apps, Requests and Reports

Permits

Evaluations

Violations

Compliance and Enforcement Actions

Financials

Documents

**Authorized Users**

Edit User's Site Role < Users Edit User

**Name**  
Sarah Ehinger (External)

**Email**  
ehingers1@mi.gov


**Account Role Type Code**  
Administrator

Under federal rules, certifier rights are needed to submit certain types of forms and reports. Certifier Access requests can only be sent by a site administrator.  
[Request Certifier Access](#)

**Status**  
Inactive Active

**Roles**  
Roles provide different capabilities:

- **Viewer** - May view site information but can't make any changes
- **Editor** - May fill out forms and reports. May need to require certifier permissions to submit, depending on form type
- **Administrator** - Can edit site information, invite other users to join the site, inactivate users, and request certifier permissions for users

**Certifier Agreement Form**  
Under federal rules, certifier rights are needed to submit certain types of forms and reports. To be granted certifier rights it is required that users submit a Certifier Agreement Form that must be approved by the department.  
[Download the Certifier Agreement Form here](#) 

Save Cancel

MI.gov Home MiWaters Home Contact Policies Copyright 2019 State of Michigan

# User Management



MiWaters

Water Resources Information and Forms

QA



Profile & Settings

QA QA QA!!!! This is the QA (AKA UAT) Testing environment. Do not do any real work here. Last data refresh on 1/15/19. QA QA QA!!!!



SITE

(All)

Home

Dashboard

Notifications

Details

Contacts List

Apps, Requests and  
Reports

Permits

Evaluations

Violations

Compliance and  
Enforcement Actions

Financials

Documents

## User Profile

User  
Sarah Ehinger (External)

Details

Sites

Phone Number

269-216-1341

Extension

### Account Settings

Login Name

ehingers1@mi.gov

Email Address

ehingers1@mi.gov

Note: If you would like to change your login name or email, please contact an administrator.

Notification Delivery Preference

Deliver in MiWaters and via Email

Note: You are required to submit a [Certifier Agreement Form](#) in order for the agency to authorize you account to submit certain forms and reports, such as NPDES applications and Discharge Monitoring Reports (DMRs).

Save

Cancel

### Change Password

Change Password

MI.gov Home

MiWaters Home

Contact


Policies




Copyright 2019 State of Michigan






1:31 PM  
1/15/2019


# User Management

 **MiWaters** Water Resources Information and Forms QA



   Sarah Ehinger (External)

 QA QA QA!!!! This is the QA (AKA UAT) Testing environment. Do not do any real work here. Last data refresh on 1/15/19. QA QA QA!!! 






 **SITE**

 **Sarah's Testing Site**

[Home](#)  
[Dashboard](#)  
**[Notifications](#)**  
[Details](#)  
[Contacts List](#)  
[Apps, Requests and Reports](#)  
[Permits](#)  
[Evaluations](#)  
[Violations](#)  
[Compliance and Enforcement Actions](#)  
[Financials](#)  
[Documents](#)

Notifications   


Unread (3) Read (0) Trash (0) All (3)




<input type="checkbox"/>	Message		Date Received 	
<input type="checkbox"/>	<b>Submission Status Change Notification - HNK-V2K5-23V5C, Sarah's Testing Site</b> MiWaters User, This notification is to inform you that the status of the following application or service request has changed: Submission Form: Notice of Coverage (NOC) for NPDES Storm Water Discharges from Construction Activity Submission		1/15/2019 1:20 PM	
<input type="checkbox"/>	<b>Application/Service Request Receipt Acknowledgement - HNK-V2K5-23V5C, Sarah's Testing Site</b> Sarah Ehinger (External), This is to notify you that Michigan DEQ has received your submission. Details of your submission are presented below: Form Name: Notice of Coverage (NOC) for NPDES Storm Water Discharges from Construction Activity		1/15/2019 1:20 PM	
<input type="checkbox"/>	<b>Submission Status Change Notification - HNK-V2K5-23V5C, Sarah's Testing Site</b> MiWaters User, This notification is to inform you that the status of the following application or service request has changed: Submission Form: Notice of Coverage (NOC) for NPDES Storm Water Discharges from Construction Activity Submission		1/15/2019 1:20 PM	



[MI.gov Home](#) [MiWaters Home](#) [Contact](#) [Policies](#) Copyright 2019 State of Michigan


# Financials


[Home](#) [About](#) [Contact](#) [Sign Out](#) [MI.gov Home](#)

 **MiWaters** Water Resources Information and Forms QA

   Sarah Ehinger (External)

 QA QA QA!!!! This is the QA (AKA UAT) Testing environment. Do not do any real work here. Last data refresh on 1/15/19. QA QA QA!!! 

 **SITE**

 **Sarah's Testing Site**





[Home](#)  
[Dashboard](#)  
[Notifications](#)  
[Details](#)  
[Contacts List](#)  
[Apps, Requests and Reports](#)  
[Permits](#)  
[Evaluations](#)  
[Violations](#)  
[Compliance and Enforcement Actions](#)  
**[Financials](#)**  
[Documents](#)

### Financials List


Description	Reference #	Date	Total Amount	Amount Due	
<input type="text"/>	<input type="text"/>	<input type="text"/>	<input type="text"/>	<input type="text"/>	
Notice of Coverage (NOC) for NPDES Storm Water Discharges from Construction Activity: Default Fee	HNK-V2K5-23V5C	01/15/2019	\$400.00	<b>\$400.00</b>	<a href="#">Open</a>


[MI.gov Home](#) [MiWaters Home](#) [Contact](#) [Policies](#) Copyright 2019 State of Michigan

# Financials

 **MiWaters** Water Resources Information and Forms QA    Sarah Ehinger (External)

⚠️ QA QA QA!!!! This is the QA (AKA UAT) Testing environment. Do not do any real work here. Last data refresh on 1/15/19. QA QA QA!!!

 **SITE**

 **Sarah's Testing Site**

Home

Dashboard

Notifications

Details

Contacts List

Apps, Requests and Reports

Permits

Evaluations

Violations

Compliance and Enforcement Actions

**Financials**

Documents

Financial Details < Financials

Application Fee: Notice of Coverage (NOC) for NPDES Storm Water Discharge...  
HNK-V2K5-23V5C

Details

**Total Charges:** \$400.00

**Payments, Refunds:** \$0.00

**Amount Due:** \$400.00

Charges

Type	Date	Amount	Comments
Initial Charge	01/15/2019	\$400.00	Notice of Coverage (NOC) for NPDES Storm Water Discharges from Construction Activity: Default Fee

Payments, Electronic Settlements


Pay Online Pay by Mail

Type	Date	Status	Amount	Confirmation
No results found.				

Charge Status

Due

Site

 **Sarah's Testing Site**

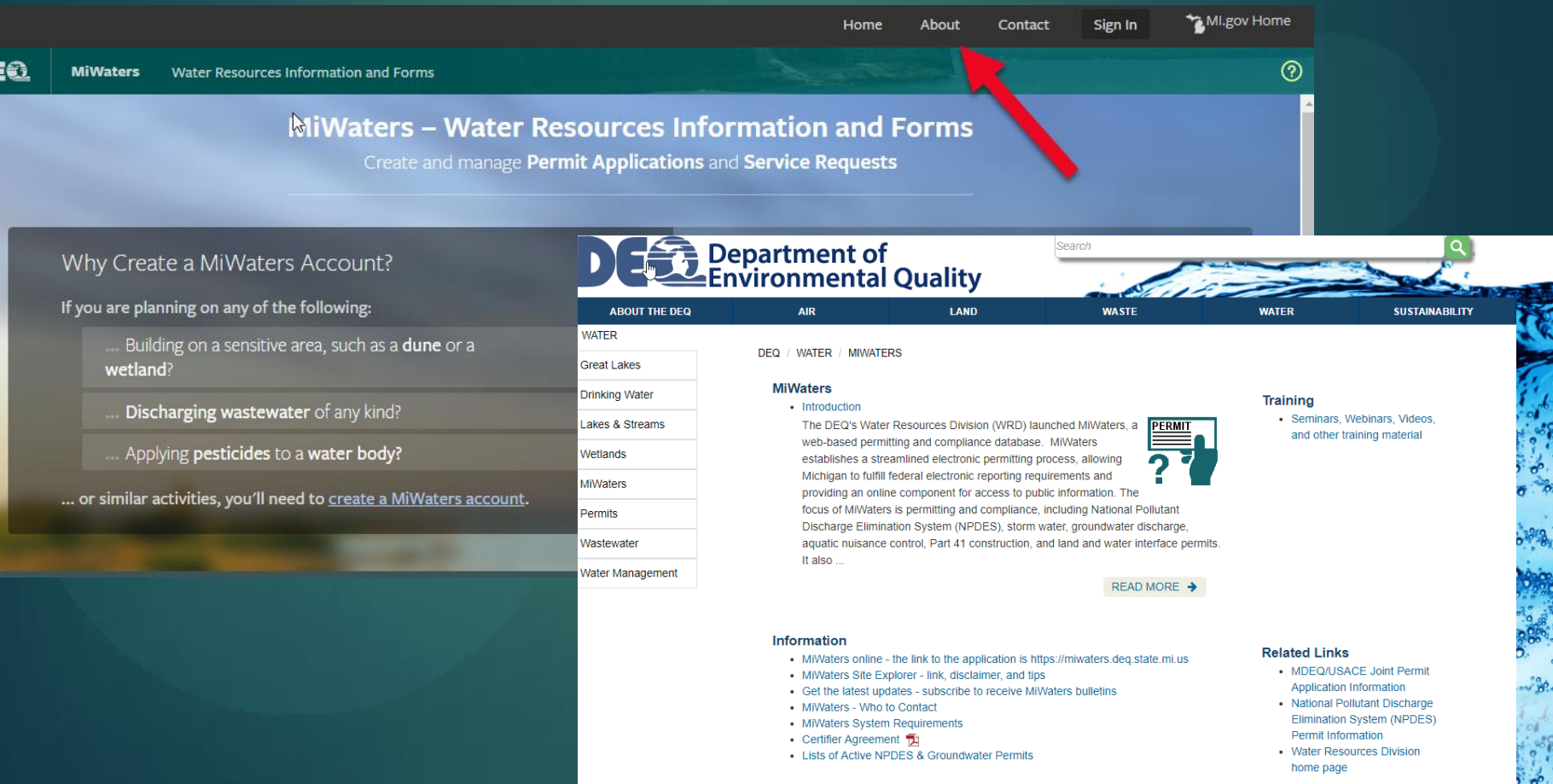
Associated With

**Submission:** HNK-V2K5-23V5C

[MI.gov Home](#) [MiWaters Home](#) [Contact](#) [Policies](#) [Copyright 2019 State of Michigan](#)

# General MiWaters Help

- ▶ Click on the “About” button at the top of the MiWaters Screen
- ▶ [https://www.michigan.gov/deq/0,4561,7-135-3313\\_72753---,00.html](https://www.michigan.gov/deq/0,4561,7-135-3313_72753---,00.html)



The screenshot displays the MiWaters website interface. At the top, a dark navigation bar contains links for Home, About, Contact, and Sign In, along with a 'MI.gov Home' link. Below this, a teal banner features the 'DEQ' logo, 'MiWaters' text, and the subtitle 'Water Resources Information and Forms'. A red arrow points to the 'About' button in the top navigation bar. The main content area is titled 'MiWaters – Water Resources Information and Forms' with the subtitle 'Create and manage Permit Applications and Service Requests'. On the left, a sidebar titled 'Why Create a MiWaters Account?' lists reasons for creating an account, such as building on sensitive areas, discharging wastewater, and applying pesticides. The main content area on the right is titled 'Department of Environmental Quality' and includes a search bar, a navigation menu with categories like ABOUT THE DEQ, AIR, LAND, WASTE, WATER, and SUSTAINABILITY, and a 'MiWaters' section with an introduction to the system. A 'Training' section lists seminars, webinars, and videos. A 'Related Links' section provides additional resources like MDEQ/USACE Joint Permit Application Information and National Pollutant Discharge Elimination System (NPDES) Permit Information.

Home About Contact Sign In MI.gov Home

DEQ MiWaters Water Resources Information and Forms

**MiWaters – Water Resources Information and Forms**  
Create and manage **Permit Applications** and **Service Requests**

Why Create a MiWaters Account?

If you are planning on any of the following:

- ... Building on a sensitive area, such as a **dune** or a **wetland**?
- ... Discharging **wastewater** of any kind?
- ... Applying **pesticides** to a **water body**?

... or similar activities, you'll need to [create a MiWaters account](#).

DEQ Department of Environmental Quality

Search

ABOUT THE DEQ AIR LAND WASTE WATER SUSTAINABILITY

WATER

Great Lakes

Drinking Water

Lakes & Streams

Wetlands

MiWaters

Permits

Wastewater

Water Management

DEQ / WATER / MIWATERS

**MiWaters**

- Introduction

The DEQ's Water Resources Division (WRD) launched MiWaters, a web-based permitting and compliance database. MiWaters establishes a streamlined electronic permitting process, allowing Michigan to fulfill federal electronic reporting requirements and providing an online component for access to public information. The focus of MiWaters is permitting and compliance, including National Pollutant Discharge Elimination System (NPDES), storm water, groundwater discharge, aquatic nuisance control, Part 41 construction, and land and water interface permits. It also ...

**PERMIT**

**Training**

- Seminars, Webinars, Videos, and other training material

**Information**

- MiWaters online - the link to the application is <https://miwaters.deq.state.mi.us>
- MiWaters Site Explorer - link, disclaimer, and tips
- Get the latest updates - subscribe to receive MiWaters bulletins
- MiWaters - Who to Contact
- MiWaters System Requirements
- Certifier Agreement
- Lists of Active NPDES & Groundwater Permits

**Related Links**

- MDEQ/USACE Joint Permit Application Information
- National Pollutant Discharge Elimination System (NPDES) Permit Information
- Water Resources Division home page

# General MiWaters Help

WATER

Great Lakes

Drinking Water

Lakes & Streams

Wetlands

MiWaters

Permits

Wastewater

Water Management

DEQ / WATER / MIWATERS

## MiWaters

- [Introduction](#)

The DEQ's Water Resources Division (WRD) launched MiWaters, a web-based permitting and compliance database. MiWaters establishes a streamlined electronic permitting process, allowing Michigan to fulfill federal electronic reporting requirements and providing an online component for access to public information. The focus of MiWaters is permitting and compliance, including National Pollutant Discharge Elimination System (NPDES), storm water, groundwater discharge, aquatic nuisance control, Part 41 construction, and land and water interface permits. It also ...




[READ MORE](#) →

## Training

- [Seminars, Webinars, Videos, and other training material](#)

## Information

- [MiWaters online](#) - the link to the application is <https://miwaters.deq.state.mi.us>
- [MiWaters Site Explorer](#) - link, disclaimer, and tips
- [Get the latest updates](#) - subscribe to receive MiWaters bulletins
- [MiWaters - Who to Contact](#)
- [MiWaters System Requirements](#)
- [Certifier Agreement](#) 
- [Lists of Active NPDES & Groundwater Permits](#)

## Related Links

- [MDEQ/USACE Joint Permit Application Information](#)
- [National Pollutant Discharge Elimination System \(NPDES\) Permit Information](#)
- [Water Resources Division home page](#)





# Contact Information

MiWaters Help

[DEQ-WRD-MiWaters@michigan.gov](mailto:DEQ-WRD-MiWaters@michigan.gov)